



## *Walking the Islands...*


## *Kythnos*

### ***Panorama 2 View from Profitis Ilias***


Profitis Ilias Προφήτης Ηλίας. [GPS 37°25.20 N 24°27.45E, 325m]



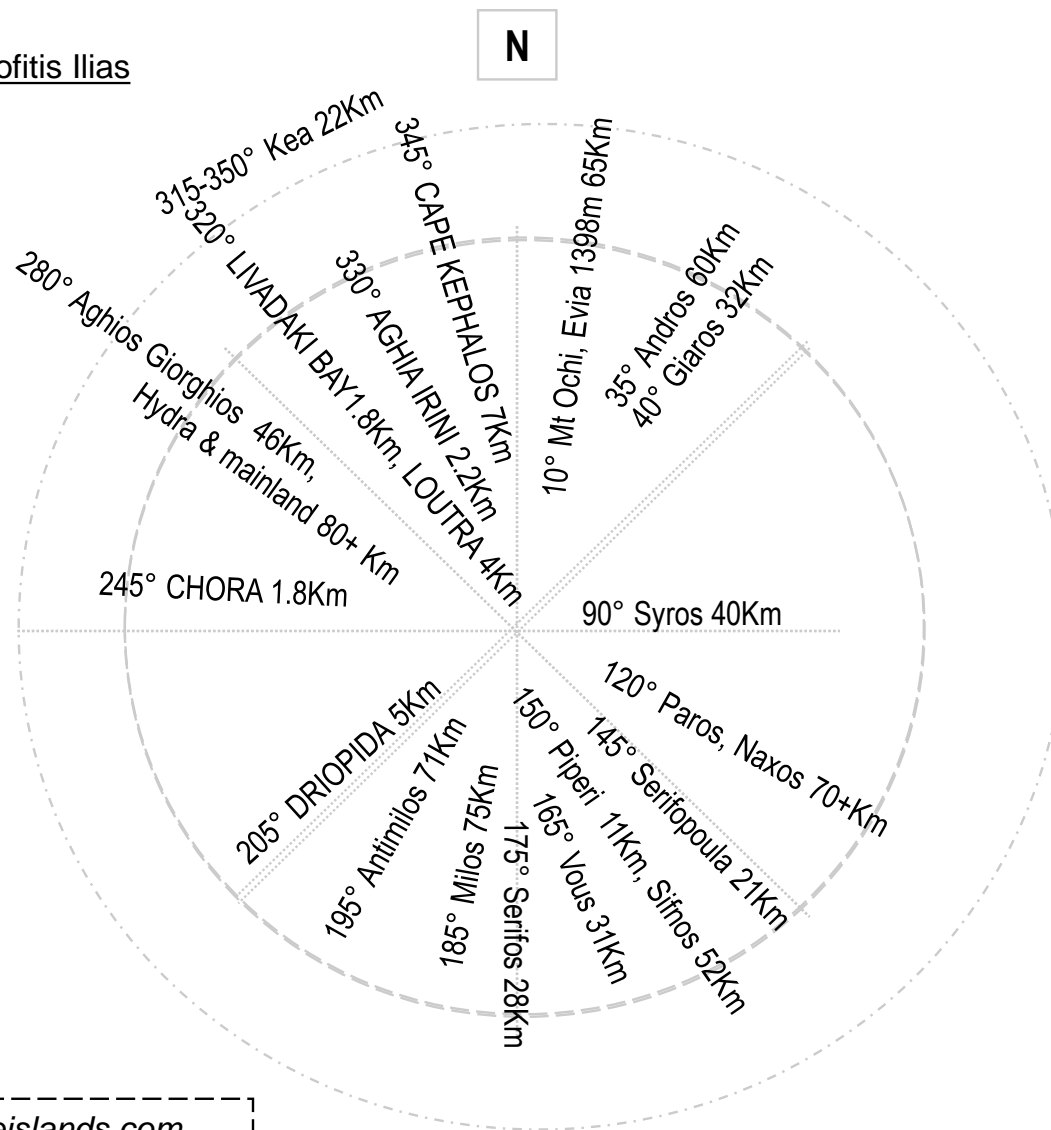
To the west you look out over Chora and the port of Merichas towards the broad mouth of the Saronic Gulf. Aghios Georgios islet lies 46 Km out and beyond it, the Saronic islands and tip of the Epidavros peninsular can be made out in clear weather. Looking north along Kythnos, the Petra-Kakovolo range interrupts the horizon, terminating in Cape Kephalos (Head). Kea lies beyond and behind Kea lies Evia with the distinctive double summit of Mt. Ochi, 1398m, 65 Km away at 10°. Panning round clockwise (possibly walking up to the chapel for this!) you should see Andros with Giaros in front, then Siros, with Tinos behind.



To the south-east are Paros and Naxos then the islet of Serifopoula and the distinctive wedge-shaped islet of Piperi with Sifnos beyond, with the islet of Vous (Ox) just off its left hand end. Looking south down past Driopida on the island spine, Antimilos (and possibly Milos) may be visible at about 70 Km, see detail below:



Summit Panorama from Profitis Ilias



© [www.walkingtheislands.com](http://www.walkingtheislands.com)  
(2013)