








Walking the Islands...Skiathos

REF: SPOR Skiath CONTENTS LIST

Contents of Skiathos pack

ref	title	destinations	difficulty	description	pages
SPOR/Skiath/1info		Skiathos Overview		general introduction for walkers	3
SPOR/Skiath/1	The Eight Beach Walk 	Koukounaries, Banana* Small Banana, Eleni, Krifi Ammos, Mandraki, Gournes, and Agistros Beaches	200m up and down over 8 Km 2 hours (without stops)	Coastal route linking the 8 popular and less frequented beaches around the western end of Skiathos, with bars and cantinas on the way.	2
SPOR/Skiath/2D	Back from the Monastery	Evangelistra Monastery - Skiathos Town	200m descent over 4Km of marked paths and roads, about 1 hour	waymarked valley route from acclaimed monastery nestling in wooded hills	2
SPOR/Skiath/2U	The Monastery in the Mountains 	Skiathos Town- Evangelistra Monastery	200m climb over 4Km of marked paths and roads, 1½ hours	waymarked valley route to acclaimed monastery nestling in wooded hills	2
SPOR/Skiath/3pan	Summit Panorama Diagram	Karafilidzanaka		Views from Karafilidzanaka summit	5
SPOR/Skiath/3U	To the Summit 	Evangelistra Monastery to Karafilidzanaka	220m over 2.5 Km about 1 hour	Evangelistra Monastery to Karafilidzanaka	1
SPOR/Skiath/4U	The Ring Round the Mountain 	Karafilidzanaka	400m overall up and down over 7 Km of 2½ hours	A high level walk round Karafilidzanaka, the highest point on Skiathos with views in all directions.	2
SPOR/Skiath/5D	Mountain Monastery and beaches 	Evangelistra Monastery Nikotsaras, Megas Ammos, Glyfoneri, Xenanemos, airport - Skiathos Town	260m climb, 450m descent over 11 Km, 3 hours	From the monastery in the hills, down to the coast, returning to town via a series of coves and beaches.	2
SPOR/Skiath/6	Strolls in Skiathos Town	<i>Bourtzi & Plakes beaches</i>	<i>Easy strolls</i>	<i>Short walks to popular spots for a sit and a swim</i>	1

total 20

Waypoints

We have started replacing GPS waypoints such as [39° 9.77N 23° 25.59E] with What3words addresses such as [///mitten.hygienist.signify](#). which is fully compatible with GoogleEarth. You can find out about [what3words here](#) and “Easily find a what3words address for anywhere in the world. We have divided the world into 3m squares and given each square a unique combination of three words. What3words addresses are easy to say and share, and as accurate as GPS coordinates.” Simply load the app onto your phone or computer and copy the address in.



© *www.walkingtheislands.com*
(2022)