












Walking the Islands...Symi

REF: DODEC Symi CONTENTS LIST.doc

Symi Pack Contents

ref	title	destinations	difficulty	description	pages
DODEC Symi contents	Contents list				2
DODEC Symi info	Symi overview	General introduction to Symi, expanded version of our web page.		Expanded version of home page giving general information about the island.	6
DODEC Symi 1 	St George's Path to Nimborio Bay	Yialos, Drakounda Hill and Nimborio	100m ascent and descent over 2.5 Km, about ¾ hour, refreshments both ends	Walk up across a wooded hill to a peaceful bay with several bathing spots and restrained facilities	2
DODEC Symi 2U 	Ayia Marina, the Chapel on the Islet	Yialos, Chorio Windmills, Pondikokastro, Noulia, Ayia Marina	Total 200m ascent and descent over 4 Km, 1½ hours, refreshments at each end	Climb up the steps to the Chorio ridge, then up past the mills and ruins out to the tip of Noulia for a little bay, protected by an islet, and with a summer taverna.	2
DODEC Symi 2D 	Ayia Marina to Chorio	Ayia Marina, Noulia, Pondikokastro, Windmills, Chorio Yialos	Total 200m ascent and descent over 4 Km, 1½ hours, refreshments at each end	Return to Chorio and Yialos via the Noulia ridge, ruins and mills.	2
DODEC Symi 3 	Pedi to Ayia Marina	Pedi, Ayia Marina	Total 80m ascent and descent over 2 Km, about ¾ hour, refreshments at each end	A walk out to the headland north of Pedi to the islet and sheltered bay of Ayia Marina, from which one can walk back to Chora over Noulia (walk1D) or catch a seasonal dayboat back to town.	2
DODEC Symi 4 	Pedi to Ayios Nikolaos Beach	Pedi, Ayios Nikolaos Beach	Total 50m ascent and descent over 1.5 Km, about ½hour	A walk along the right hand side of Pedi Bay to a small beach, with a few seasonal facilities and tamarisk shade.	2
DODEC Symi 5 	Chorio to Pedi via the Dragon Houses	Chorio, Drakos, Pedi	80m climb and 160m descent over 3.2 Km, about 1 hour, refreshments at Pedi	Walk through the broad farmed Pedi valley to the beach via a ruined fortification.	2
DODEC Symi 6 	Up to the Summit	Chorio, Xisos, Vigla	Total about 600m ascent over about 7Km, taking around 2½ hours, no water	Climb to the island's summit for distant views in all directions, either by the quiet tarmac road, or via a valley route using the old stone road and footpaths	3
DODEC Symi 6 pan	Vigla summit panorama			Panorama diagram showing views from around the summit	4

DODEC Symi 7 	The Central Hills and Nanou Bay	Chorio, Nimoraki Valley, Panaghia Stratieri, Nanou Bay	660 m ascent and descent over 8 Km, about 4½ hours, refreshments at each end.	Hike up the kalderimi from the port through the central hills, down a gorge to the popular beach at Nanou. 2.3 Km detour through the forest to hilltop chapels and viewpoints.	4
DODEC Symi 8 	Over the Hills to Nimborio	Yialos, Ag Fanourios, Kato Meria, Nimborio	250m ascent and descent over 5 Km, about 2 hours, no water. Parts of the route are rough and stony and aren't waymarked.	Up through livestock paddocks, over a spur passing a monastery and a number of chapels then down a rocky watercourse behind Nimborio.	2
(colours refer to map below)				total	33

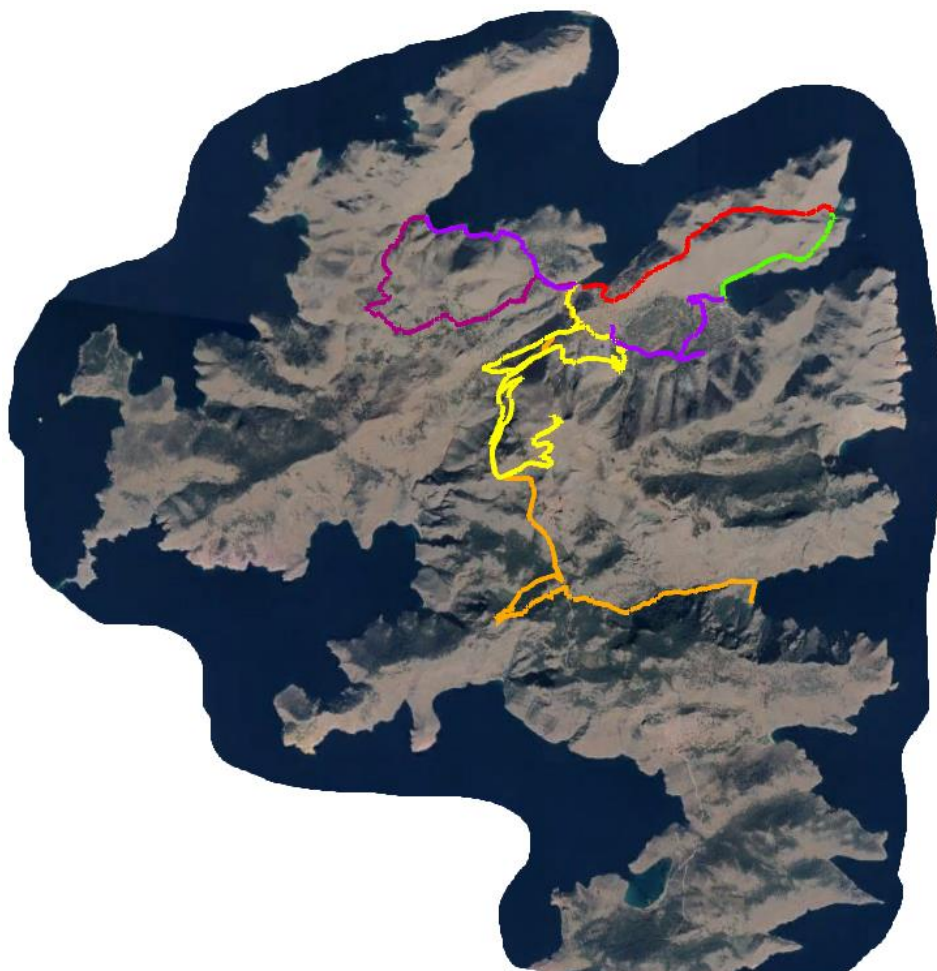


KMZ files available (free) for downloading onto GPS device and/view on Google Earth.

Waypoints

We are now replacing GPS waypoints with What3words addresses such as *///mitten.hygienist.signify*. which are fully compatible with GoogleEarth. You can find out about what3words [here](#) and "Easily find a what3words address for anywhere in the world. We have divided the world into 3m squares and given each square a unique combination of three words. What3words addresses are easy to say and share, and as accurate as GPS coordinates." Simply load the app onto your phone or computer and copy the address in.

/// are what3words waymarks



© www.walkingtheislands.com
(2023)