








# Walking the Islands...Mykonos

REF: CYCL Myk CONTENTS LIST

## Contents of Mykonos pack

Ref	title	destinations	difficulty	description	pages
CYCL Myk 1INFO	About Mykonos			Overview about the island, accommodation, & transport	3
CYCL Myk 1 	Town Beach Walk	Mykonos Town (Chora) to Korphos and Ormos	3 Km level walk on roads taking about 1 hour, with refreshments, parking and bus stops throughout	Out of town and along a series of serviced beaches to Ormos, a little resort on an isthmus, with a north and south facing coast	1
CYCL Myk 2U 	To the Lighthouse	Mykonos Town (Chora) to Fanari and Cape Armenisitits Lighthouse	260m up and 120m down over 6.5 Km, mostly on quiet tarmac roads taking 2 hours, water at the start only.	Along quiet roads through farmland up to Cape Armenistis for a look at the old lighthouse in its commanding position.	2
CYCL Myk 2D 	Back from the Lighthouse	Cape Armenisitits Lighthouse, Fanari via Tourlios to Mykonos Town (Chora)	135m up and 280m down over 6.5 Km, mostly on quiet tarmac roads taking 1¾ hours, refreshment stops along the coast	Along the coast back from Cape Armenistis lighthouse past a number of accessible small sandy beaches.	1
CYCL Myk 3U 	The Prophet on the Lookout	Mykonos Town, Kantouni, Vardia (island summit), Profitis Ilias	470m up and 120m down over 7.6 Km, tarmac road, final pathless section across open hillside taking 2½ hours, no water outside the town	Up to the island's summit of Vardia (Lookout) for views and a look at a hilltop chapel dedicated to the Prophet Elijah.	3
CYCL Myk 3D 	Back from the Lookout	Vardia, Kantouni, Marathi Reservoir, and Mykonos Town.	500m down and 150m up over 7.6 Km, mainly on tarmac roads, no water outside the town.	A walk back from the island's summit of Vardies (Lookout) to the town, passing close to the Marathi Reservoir, and through farmland and scattered out of town developments.	1
CYCL Myk 3PAN	View from the Lookout			Panorama diagram from Vardies, the Lookout, the island summit	3
CYCL Myk 4INFO	Delos Day Trip	Mt Kynthos, Delos	90m climb over 1 Km, clear path taking 30 minutes no water	Explore the archaeologically rich island of Delos, accessible by day-boat from Mykonos.	2

CYCL Myk 4PAN	View from Mt Kynthos, Delos			Panorama diagram of Delos' summit	4
CYCL Myk 5	A Taste of the Hills	Mykonos Town (Chora) past farms and chapels to Kounoubas.	275m climb over 4.7 Km , mostly on minor roads, no water	A quick route out of town, past the airport and up to a nearby vantage point for views across the island and out to islands, near and far.	2
CYCL Myk 5PAN	View from Kounoubas			Panorama diagram of Kounoubas	5



KMZ files available (free)  
for downloading onto  
GPS device and/view on  
Google Earth.

total 27

© *www.walkingtheislands.com*  
(2017)